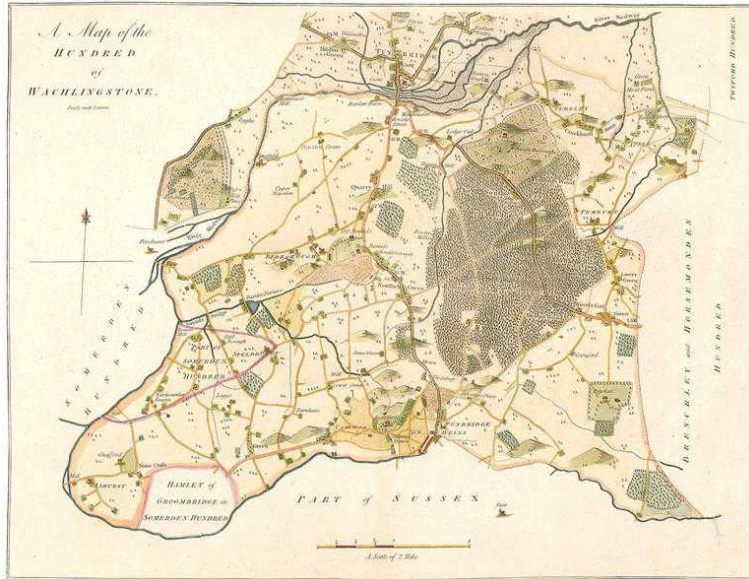


TUNBRIDGE WELLS 1778 MAP (75 GBP)



Location **South East, Kent**
<https://www.freeadsz.co.uk/x-215662-z>

Contact : 01892-522110. Contemporary fine art integrated print (595mm x 420mm) of Edward HASTED's 1778 coloured maps of the land north of the original Kent/Sussex county boundary near The Pantiles in Royal Tunbridge Wells. Price : £75.00 Tel : 01892



TUNBRIDGE WELLS 1778
MAP

<https://www.freeadsz.co.uk/x-215662-z>



TUNBRIDGE WELLS 1778
MAP

<https://www.freeadsz.co.uk/x-215662-z>



TUNBRIDGE WELLS 1778
MAP

<https://www.freeadsz.co.uk/x-215662-z>




TUNBRIDGE WELLS 1778
MAP

<https://www.freeadsz.co.uk/x-215662-z>



TUNBRIDGE WELLS 1778
MAP

<https://www.freeadsz.co.uk/x-215662-z>



TUNBRIDGE WELLS 1778
MAP

<https://www.freeadsz.co.uk/x-215662-z>




TUNBRIDGE WELLS 1778
MAP

<https://www.freeadsz.co.uk/x-215662-z>



TUNBRIDGE WELLS 1778
MAP

<https://www.freeadsz.co.uk/x-215662-z>



TUNBRIDGE WELLS 1778
MAP

<https://www.freeadsz.co.uk/x-215662-z>



TUNBRIDGE WELLS 1778
MAP

<https://www.freeadsz.co.uk/x-215662-z>