

# Map of London dated 1843 (25 GBP)



Location **East Midlands, Northamptonshire**  
<https://www.freeadsz.co.uk/x-530126-z>



Map of London, dated 1843, published Nov 1, 1843. Used, warn, but very interesting. Full Title: London. 1843. Drawn & engraved from authentic documents & personal observation by B.R. Davies, 16 George Street, Euston Square. London, published Nov. 1, 1843 under the superintendence of the Society for the Diffusion of Useful Knowledge, by Chapman & Hall, 186 Strand. Please collect from.



Map of London dated 1843

<https://www.freeadsz.co.uk/x-530126-z>



Map of London dated 1843

<https://www.freeadsz.co.uk/x-530126-z>




Map of London dated 1843

<https://www.freeadsz.co.uk/x-530126-z>




Map of London dated 1843

<https://www.freeadsz.co.uk/x-530126-z>




Map of London dated 1843

<https://www.freeadsz.co.uk/x-530126-z>




Map of London dated 1843

<https://www.freeadsz.co.uk/x-530126-z>




Map of London dated 1843

<https://www.freeadsz.co.uk/x-530126-z>




Map of London dated 1843

<https://www.freeadsz.co.uk/x-530126-z>



Map of London dated 1843

<https://www.freeadsz.co.uk/x-530126-z>



Map of London dated 1843

<https://www.freeadsz.co.uk/x-530126-z>